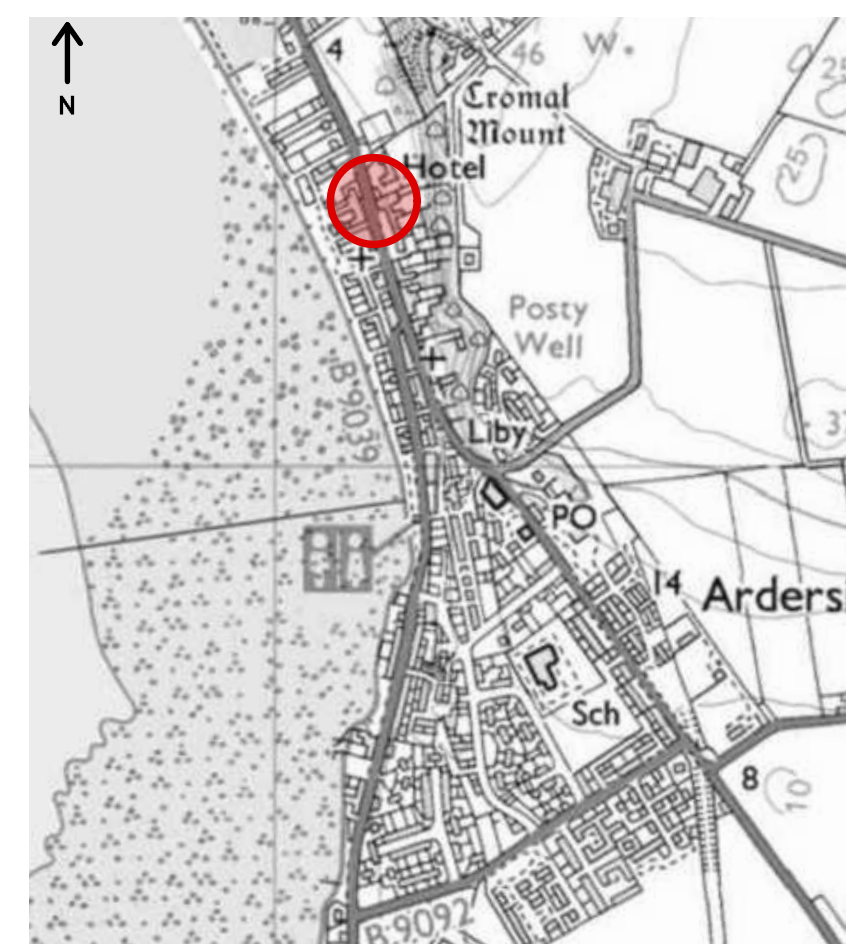
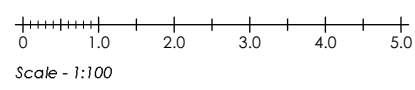
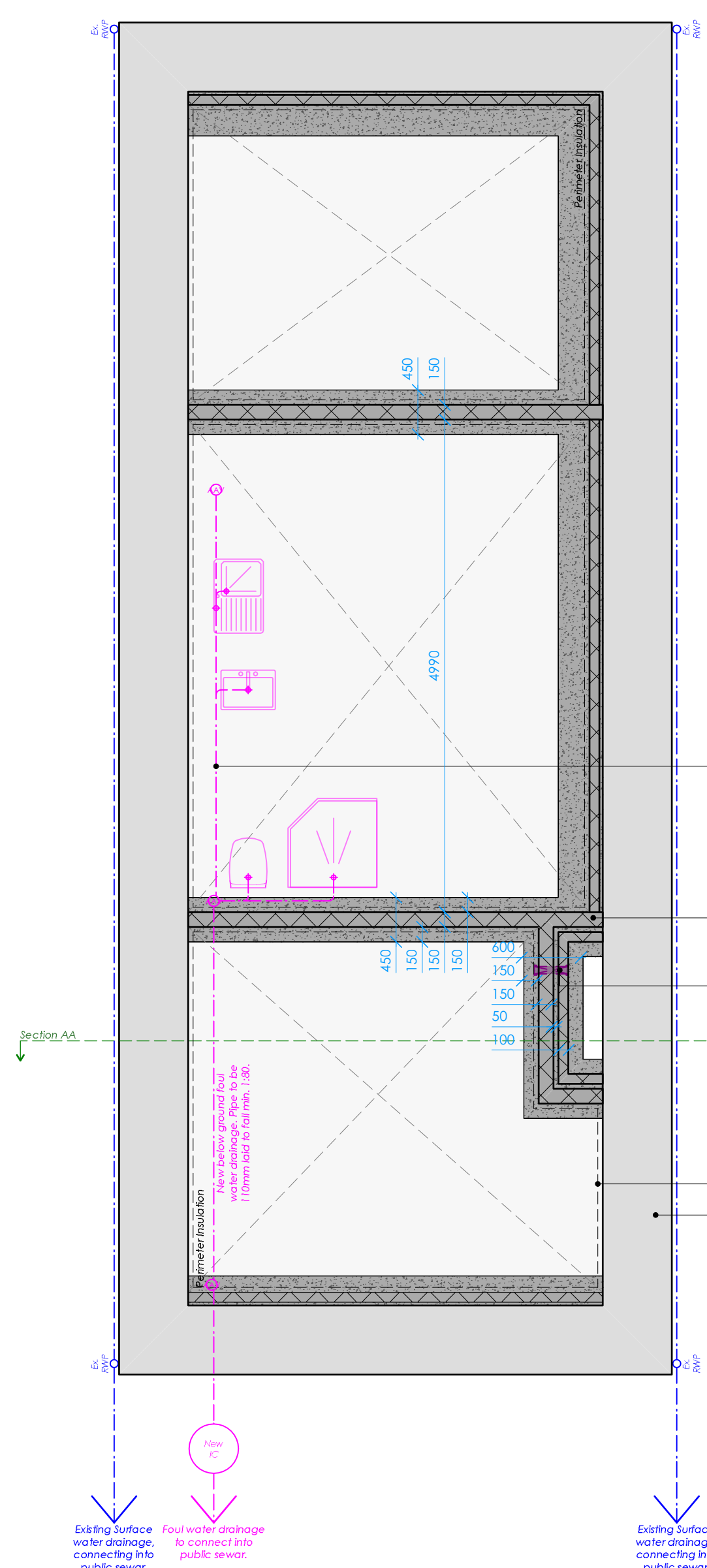


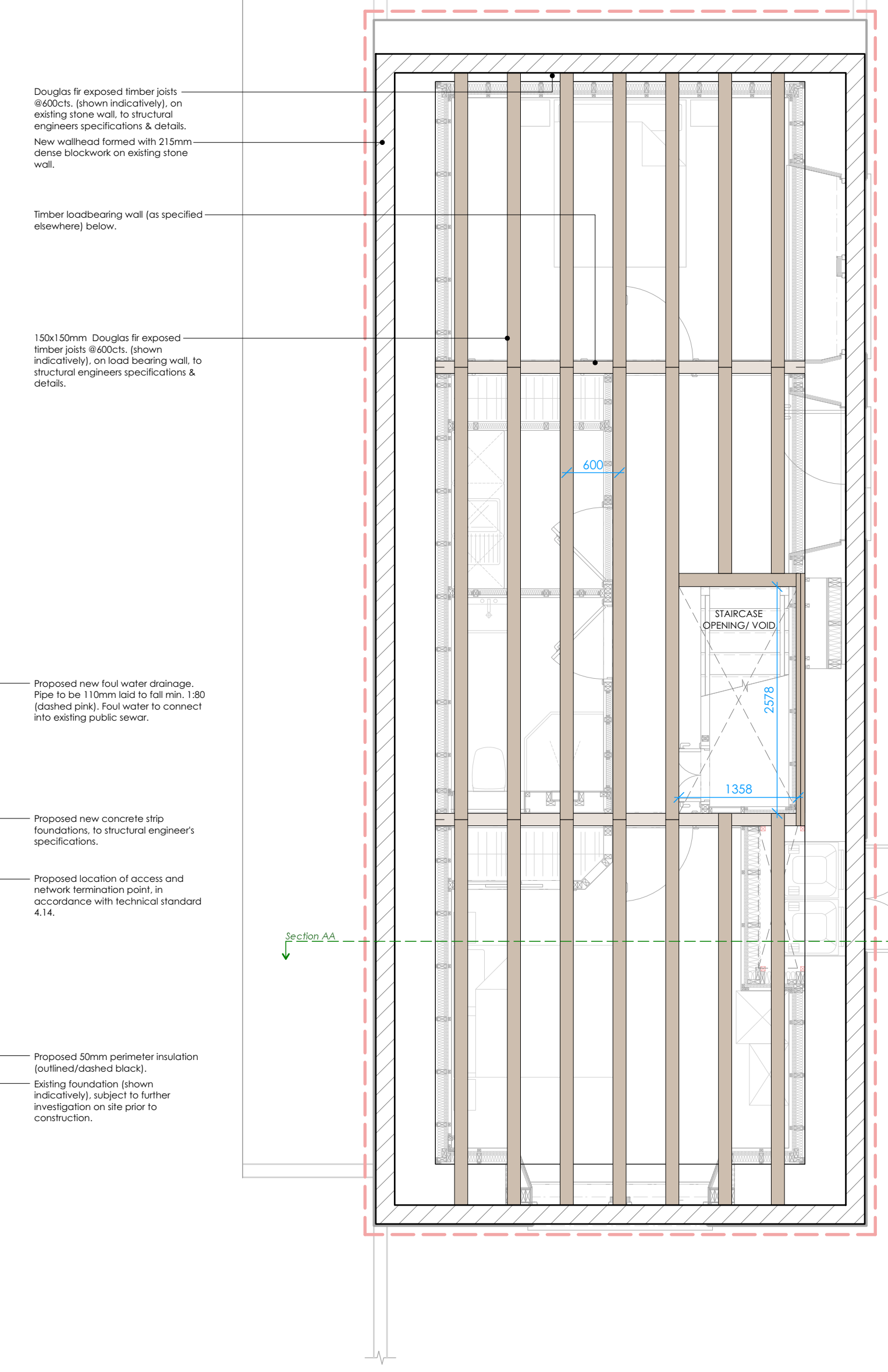
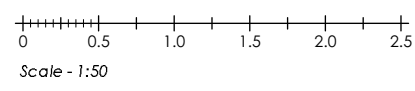
Proposed Streetscape (neighbouring properties shown indicatively)
Scale: 1:150



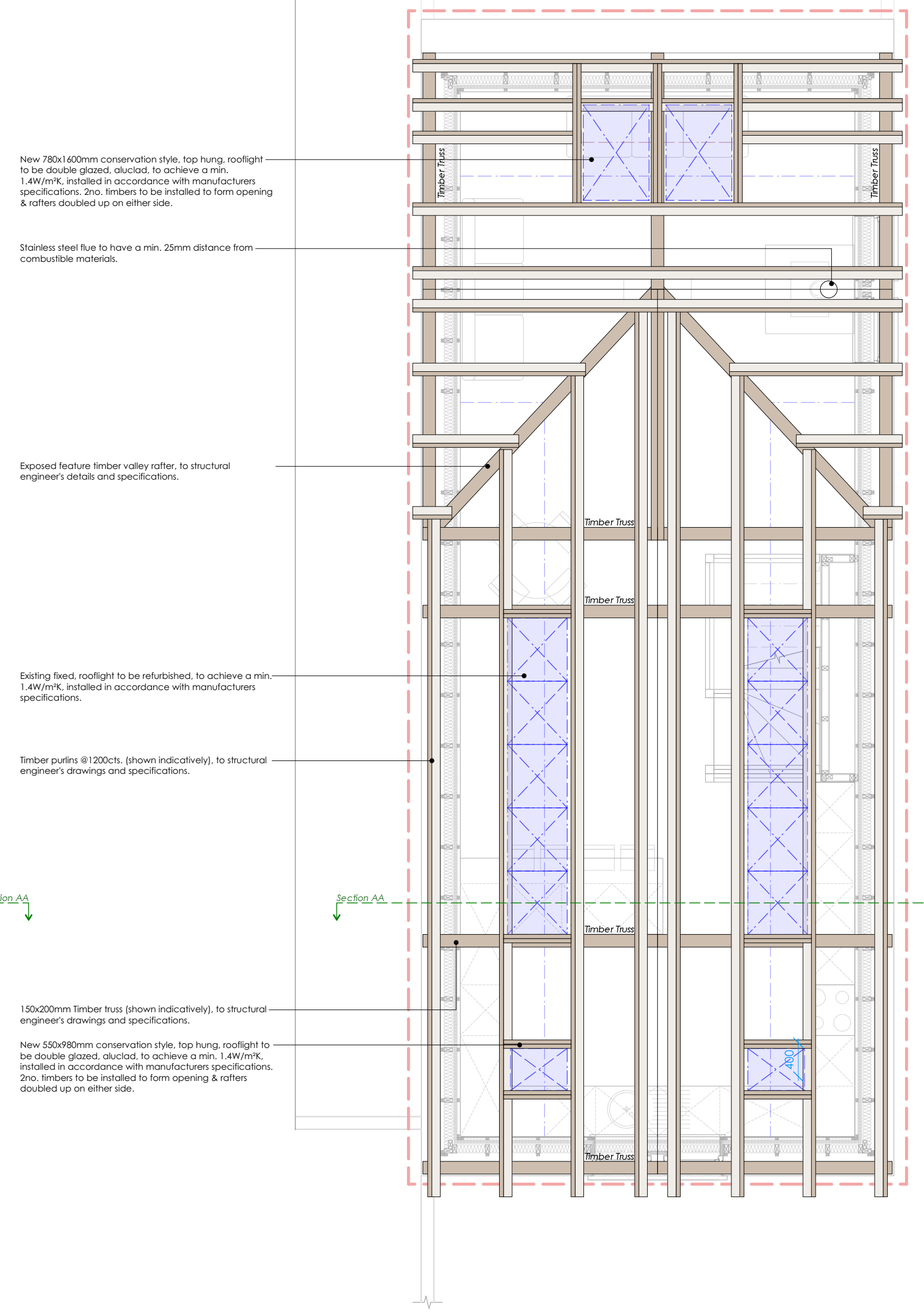
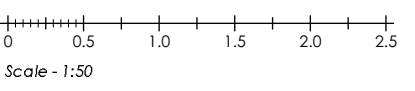
Location of Site in Relation to Ardersier
Not to scale



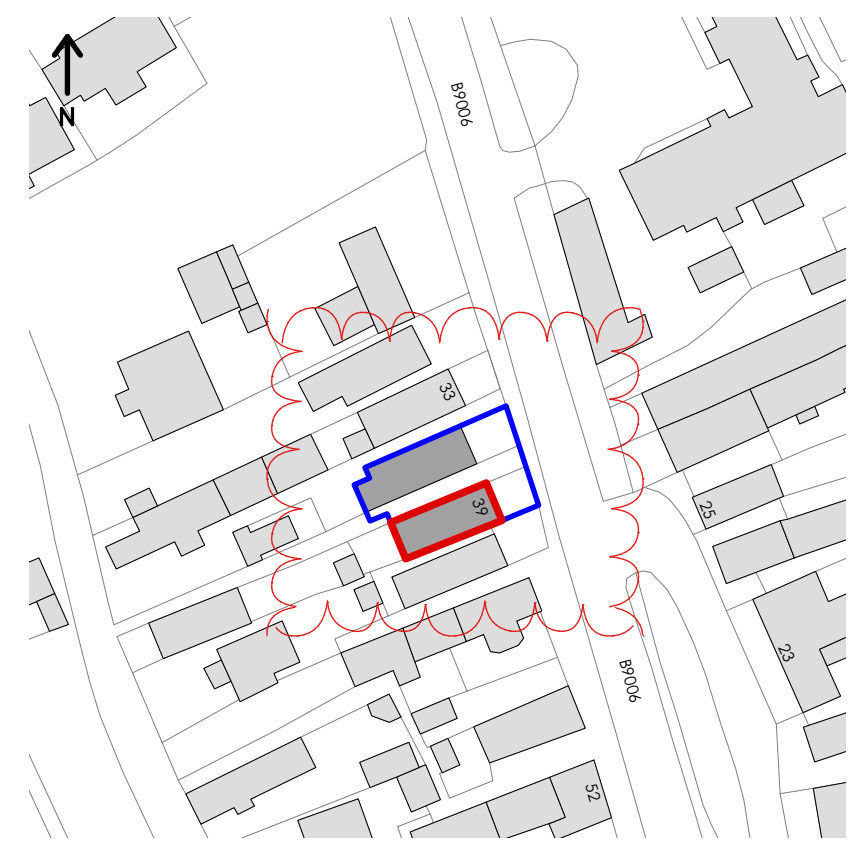
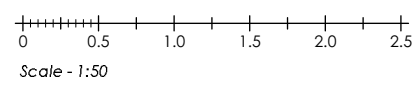
Proposed Foundation Plan
Scale: 1:50



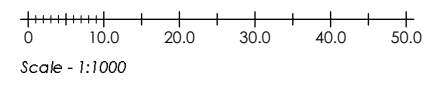
Proposed Exposed Joist Plan
Scale: 1:50



Proposed Roof Carcassing Plan
Scale: 1:50



Location Plan
Scale: 1:1000



- Site development boundary.
- Approximate site development boundary area: 76m²
- Site under client ownership.
- Overall client ownership boundary area: 262m²